







CHINA






Contents

- General Info
- China Location
- Flag Creation
- Fun Facts!
- Bibliography




GENERAL INFO



China has a population of about 14 billion and is the world most populous country. Yuan is the most used currency and China. China's most common language is Chinese. Although that isn't the only language. The religion in China consists of: 74.5% No religion / Folk, 18.3% Buddhism, 5.2% Christianity, 1.6% Islam, 0.4% Others. China is Australia's largest trading partner. Australia and China have been trading for around a century (I think).


CHINA LOCATION

China is located in East Asia. The capital of China is Beijing. The largest city in China is Shanghai. China is in the Northern hemisphere although some of its islands are in the Southern Hemisphere. Afghanistan, Bhutan, Burma, India, Kazakhstan, North Korea, Russia, Kyrgyzstan, Laos, Mongolia, Nepal, Pakistan, Tajikistan and Vietnam are countries that share a border or close to China.








Flag creation



China's flag is a bright, vivid red with 5 yellow stars in the top-left corner. One big one and the other more surrounding it in a radial pattern.



Fun facts about China!



PAPER ARMOUR?

Paper armour originated during the Teng Dynasty 600 AD. Made from processed paper 2.5cm thick. In wet conditions, the armour became tougher. Paper armour offered greater mobility, lighter in weight than steel. And in hot climates easier to wear. It was also cheaper to produce than steel. Its strength was such that it was effective against early firearms.

GIGANTIC RAILWAYS!

Put together, all of China's railway's lines could loop around the Earth twice! China's railways are among the busiest in the world. The longest tunnels is the Songshanhu Tunnel going for a whopping 38.813 kilometres! It is the 5th longest tunnel in the world!

STICKY RICE PUDDING ANYONE?



The mortar used to bind the Great Wall's stones was made with sticky rice! That's right the gigantic wall is held with rice! Builders used the tasty material to construct important buildings like tombs, pagodas, and city walls, some of which still exist today. Some of the structures were strong enough to shrug off the effects of modern bulldozers and powerful earthquakes.



Bibliography



- Reference n.d., What Hemisphere Is China In?, viewed 10 February 2021, <<https://www.reference.com/geography/hemisphere-china-efca24877bdf1d4b>>.
 - Sawe, B 2017, The Longest Railway Tunnels In The World, viewed 14 February 2021, <<https://www.worldatlas.com/articles/which-are-the-longest-railway-tunnels-in-the-world.html>>.
 - ‘Rail transport in China’ 2021, in Wikipedia, viewed 12 February 2021, <https://en.wikipedia.org/wiki/Rail_transport_in_China>.
 - Historum n.d., Chinese paper armor, viewed 14 February 2021, <<https://historum.com/threads/chinese-paper-armor.66231/>>.
 - ‘China’ 2021, in Wikipedia, viewed 12 February 2021, <<https://en.wikipedia.org/wiki/China>>.
 - American Chemical Society Chemistry for Life 2010, Revealing the ancient Chinese secret of sticky rice mortar, viewed 14 February 2021, <<https://www.acs.org/content/acs/en/pressroom/newsreleases/2010/may/revealing-the-ancient-chinese-secret-of-sticky-rice-mortar.html>>.
 - National Geographic kids n.d., 30 COOL FACTS ABOUT CHINA!, viewed 14 February 2021, <<https://www.natgeokids.com/uk/discover/geography/countries/30-cool-facts-about-china/>>.
 - ‘Australia–China relations’ 2021, in Wikipedia, viewed 12 February 2021, <https://en.wikipedia.org/wiki/Australia%E2%80%93China_relations>.
- 



Thank you!

HAVE A HAPPY LUNAR NEW YEAR!

